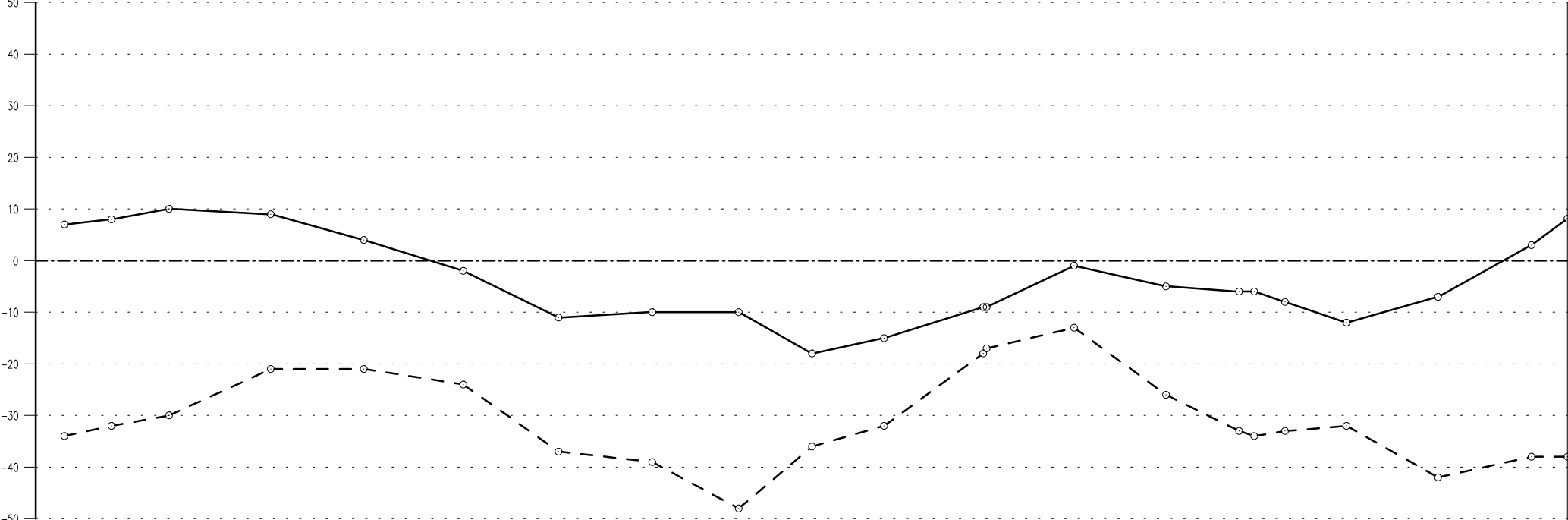


TÚ 0531 most v ev. km 12.570

km : 12.296041 – 12.427041

List : 1/5

----- Projektová
----- Polohová
----- Výšková
Prostorová poloha koleje [mm]

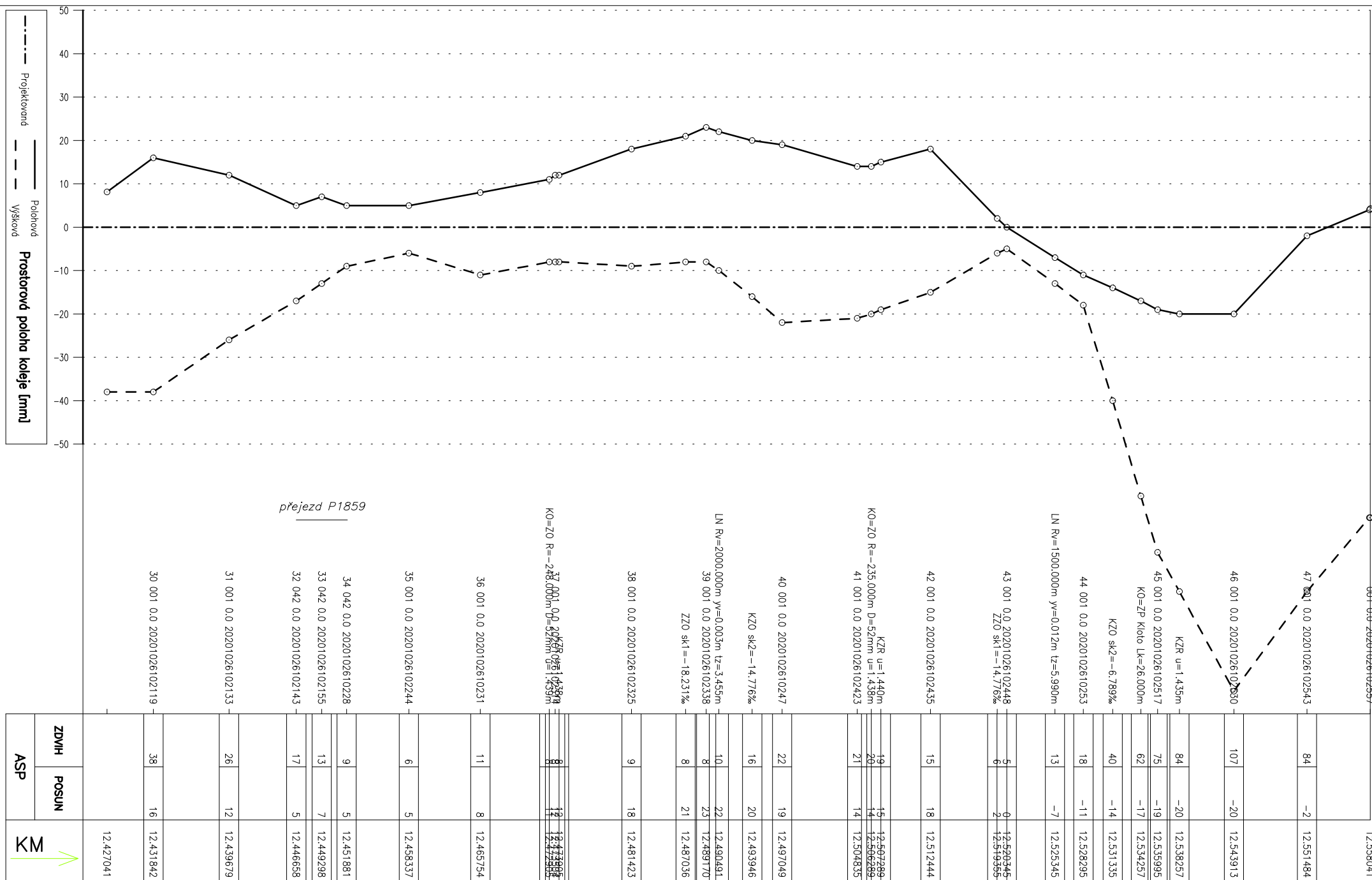


001 0.0 20201026102119				12.427041
29 001 0.0 2020102610219		38	3	12.423906
28 001 0.0 20201026102056		42	-7	12.415769
27 001 0.0 20201026102045		32	-12	12.407794
KP=Z0 R=-242.000m D=52mm u=1.439m		33	-8	12.402423
		34	-6	12.39748
26 001 0.0 20201026102034		33	-6	12.398423
ZKR u=1.435m				
25 001 0.0 20201026102019		26	-5	12.392068
24 001 0.0 2020102610207		13	-1	12.384050
23 001 0.0 20201026102038		18	-9	12.376423
21 001 0.0 20201026101938		32	-15	12.367489
16 001 0.0 20201026100727		36	-18	12.361209
15 001 0.0 20201026100714		48	-10	12.354804
14 001 0.0 20201026100626		39	-10	12.347279
13 001 0.0 20201026100614		37	-11	12.339100
12 001 0.0 2020102610062		24	-2	12.330798
11 001 0.0 20201026100550		21	4	12.322123
10 001 0.0 20201026100536		21	9	12.314029
9 001 0.0 20201026100524		30	10	12.305146
KZO sk2=-18.231%		32	8	12.300130
8 001 0.0 20201026100510		34	7	12.296041
ZDVH	POSUN	KM		

TÚ 0531 most v ev. km 12.570

km : 12.427041 – 12.558041

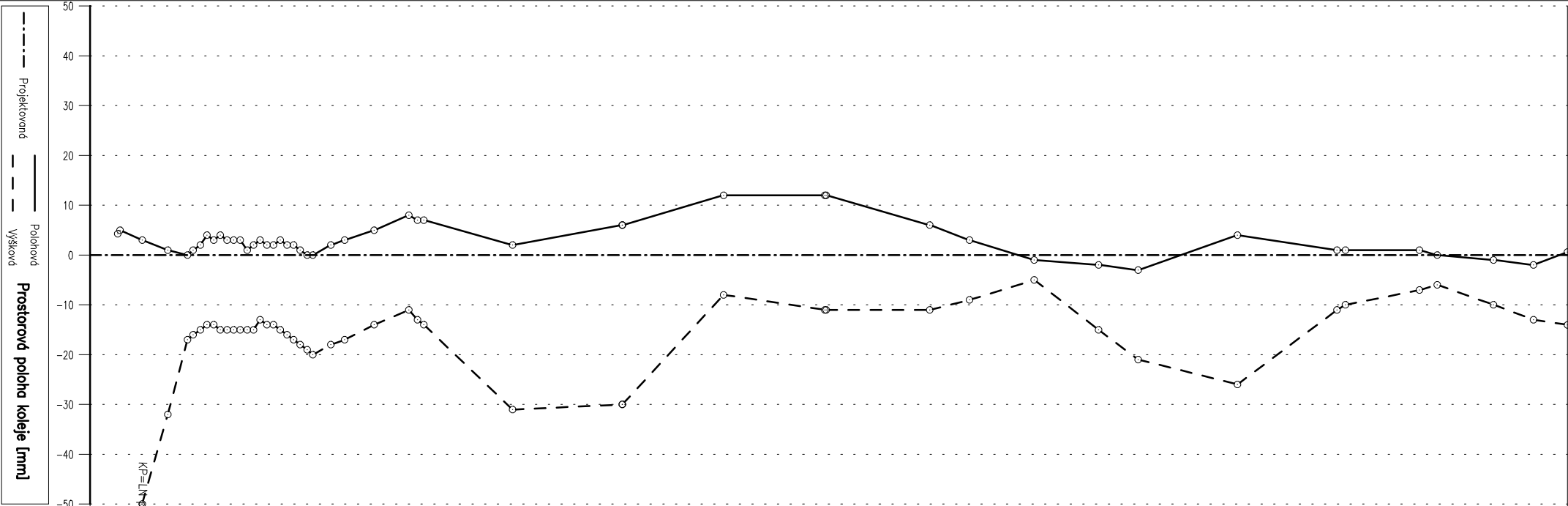
List : 2/5



TÚ 0531 most v ev. km 12.570

km : 12.558041 – 12.689041

List : 3/5

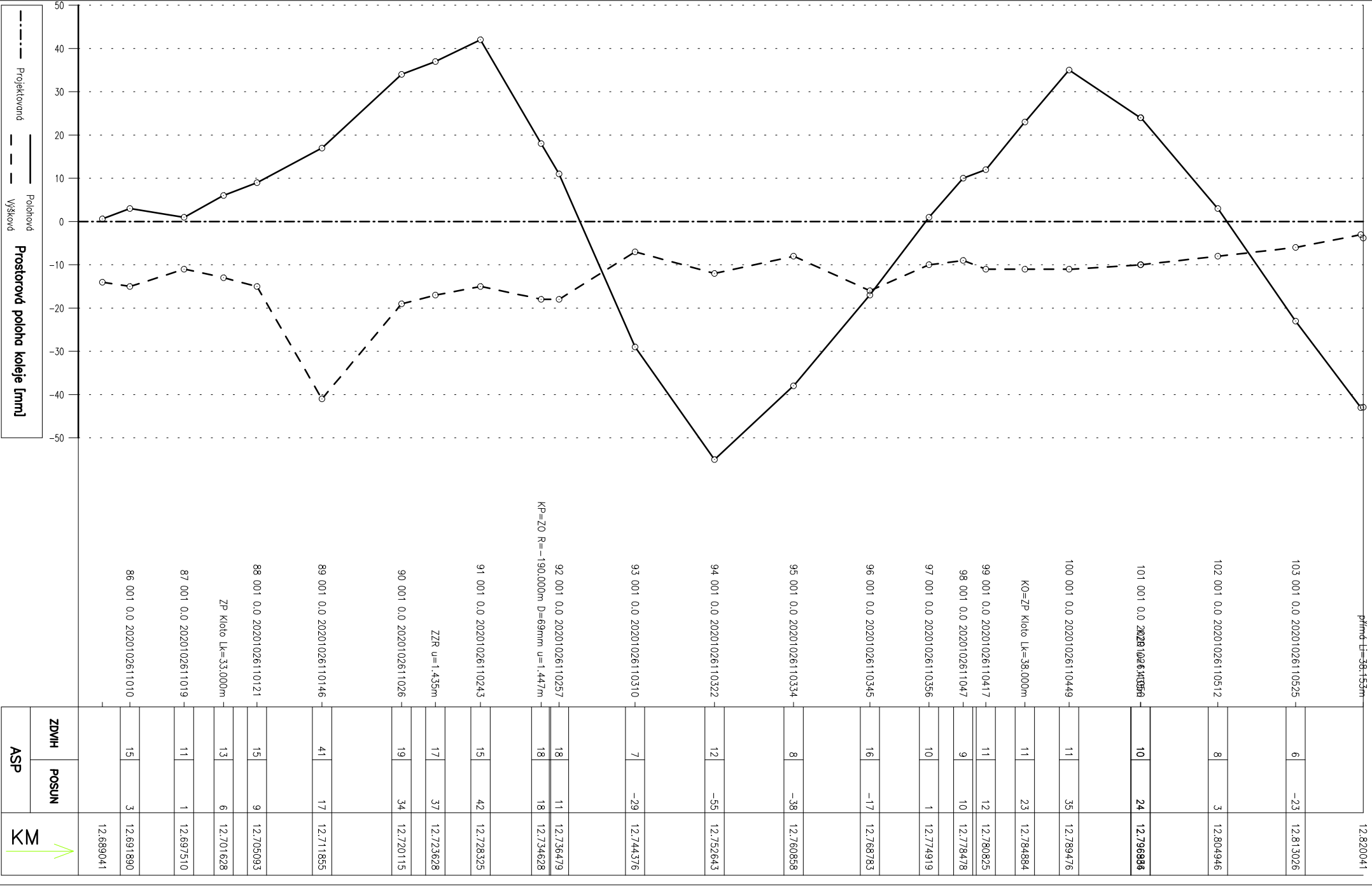


001 0.0 2020102611010		13	-2	12.685989
85 001 0.0 20201026110047		10	-1	12.682361
LN Rv=3000.000m y=0.007m tz=6.686m		6	0	12.677274
84 001 0.0 20201026110023		7	1	12.675674
LN Rv=2000.800m y=0.009m tz=6.653m		5	-1	12.640850
81 001 0.0 20201026105945		21	-3	12.650244
KZO sk2=20.618%		15	-2	12.646682
LN Rv=2000.000m y=0.002m tz=6.656m		8	12	12.612785
78 001 0.0 20201026105912		11	6	12.631415
ZZO sk1=14.787%		9	3	12.635019
79 001 0.0 20201026105919		11	6	12.631415
LN Rv=2000.000m y=0.002m tz=6.656m		8	12	12.612785
76 001 0.0 20201026105874		30	6	12.603638
74 001 0.0 20201026105825		31	2	12.593710
LN Rv=1000.000m y=0.008m tz=3.916m		14	5	12.581210
Z0 R=-3000.000m D=0m u=1.435m		17	3	12.578546
ZZO sk1=-2.195%		18	2	12.577293
KZO sk2=-2.195%		32	1	12.562553
50		3	12.560257	
12.558041				

TÚ 0531 most v ev. km 12.570

km : 12.689041 – 12.820041


List : 4/5



TÚ 0531 most v ev. km 12.570

km : 12.820041 – 12.829695 List : 5/5

List : 5/5



19	-38	12.829695
20	-38	12.829695
21	-41	12.825263
13	-42	12.822884
		12.820041
ZDVH	POSUN	KM 
ASP		